


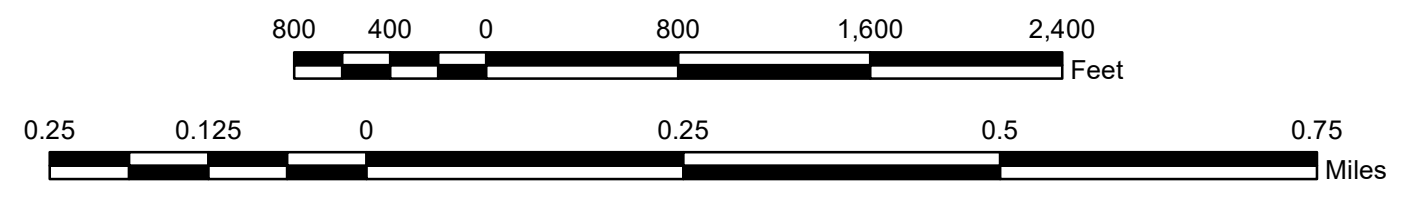
ZONING MAP OF MEDFIELD MASSACHUSETTS

PREPARED UNDER THE DIRECTION OF
THE MEDFIELD PLANNING BOARD

JAMES BRAND
TERESA JAMES
SARAH LEMKE
PAUL MCKECHNIE
SETH MEEHAN



SCALE: 1" = 1000'

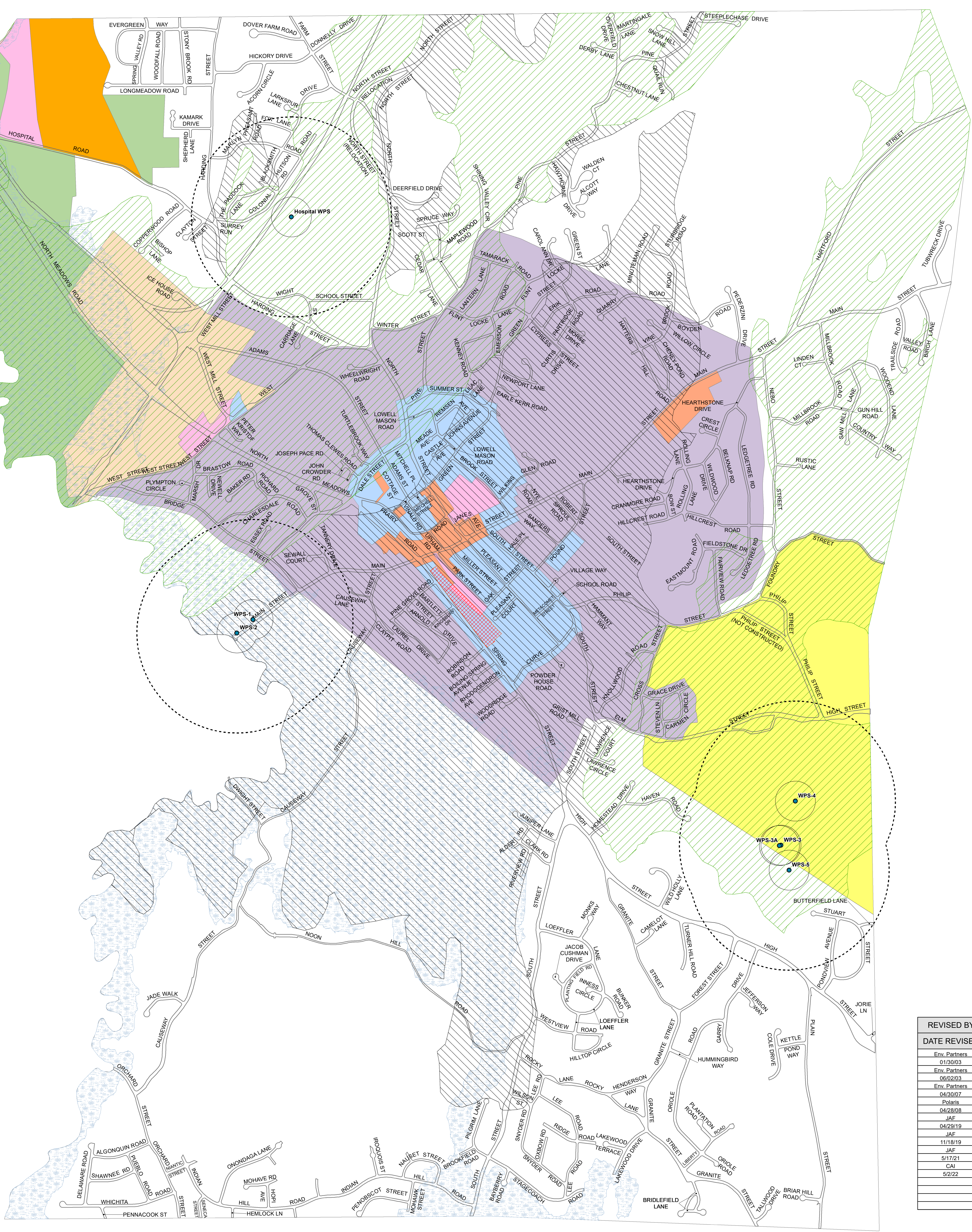


ZONING

- A - Agricultural
- Medfield State Hospital
- B - Business
- BI - Business Industrial
- IE - Industrial Extensive
- RE - Residential Estate 80,000 ft²
- RS - Residential Suburban 20,000 ft²
- RU - Residential Urban 12-40,000 ft²
- RT - Residential Town 40,000 ft²

Overlay Districts

- Well Location
- Upper Spring Street Overlay District
- Well Protection District
- Primary Aquifer Zone
- 400' Radius of No Construction
- Secondary Aquifer Zone
- Flood Plain



REVISED BY	REMARKS
DATE REVISED	
Env. Partners	Completed (Adopted 02/03)
01/30/03	Annual Town Meeting
Env. Partners	Completed (Adopted 06/02/03)
06/02/03	Annual Town Meeting
Env. Partners	Completed (Adopted 04/30/07)
04/30/07	Annual Town Meeting
Polaris	Completed (Adopted 04/28/08)
04/28/08	Annual Town Meeting
JAF	Completed (Adopted 04/29/19)
04/29/19	Annual Town Meeting
JAF	Completed (Adopted 5/17/21)
5/17/21	Annual Town Meeting
CAI	Completed (Adopted 5/2/22)
5/2/22	Annual Town Meeting